
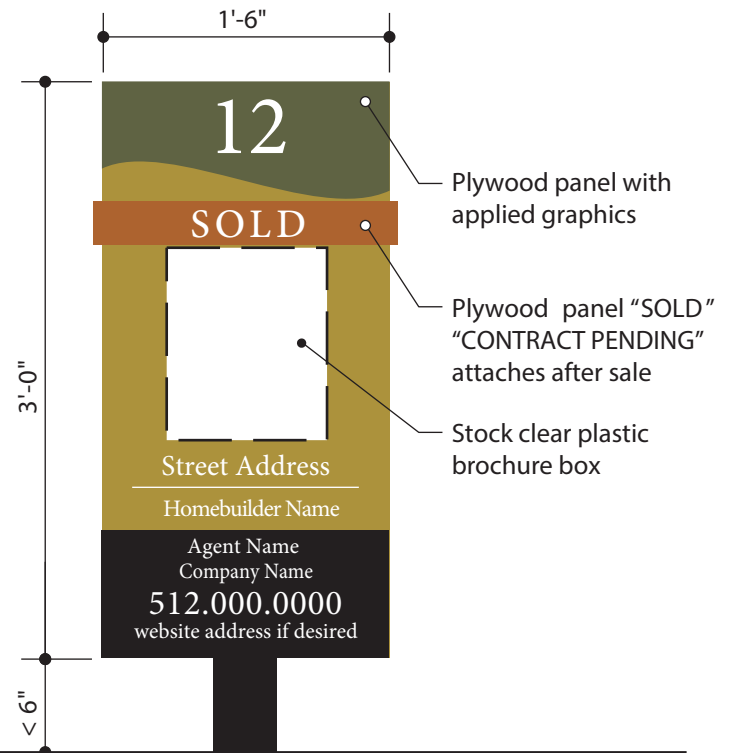


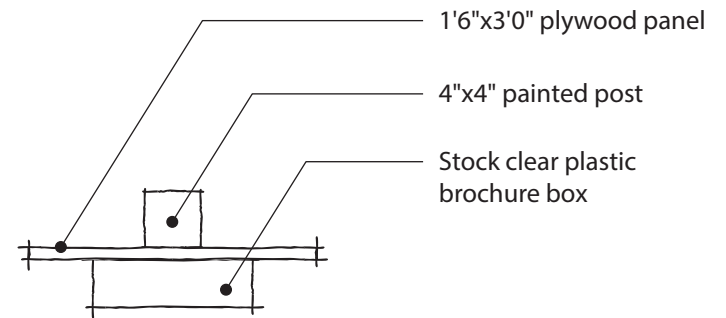
CALERA DRIVE/ESTATES OF BARTON CREEK/THE FOOTHILLS /GOVENORS HILL
 NORTH RIM /THE RIDGE/THE TERRACES/WIMBERLY LANE/THE WOODS I,II, & III



1 Sign Elevation
 1"=1'-0"



2 Sign Elevation with "SOLD" Panel
 1"=1'-0"



3 Sign Top View
 1"=1'-0"